





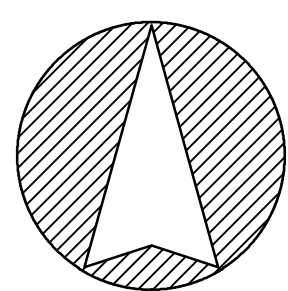


Tompkins County Municipalities and Roads

Legend

-  State Highways
-  County Roads
-  Local Roads
-  Unpaved Roads
-  Municipalities
-  Lakes & Streams



North

1 0.5 0 1 2 3 4 5 Miles

10.50 1 2 3 4 5 Kilometers

1:75,000

One Inch represents 6250 Feet
when printed on ARCH D 24 x 36

NY State Plane, Central GRS 80 Datum
Roads are from the 1991 Tompkins
County Digital Planimetric Map/ITCTC
Municipal Boundaries are from the Tompkins
County Digital Tax Parcel Maps



Tompkins County
Information Technology Services
GIS Division

S. Borovska

Muni_Roads.mxd
January 2007

